

## Laura Bowman

---

**From:** official information  
**Sent:** Monday, 7 March 2022 12:39 pm  
**To:** [REDACTED]  
**Cc:** official information  
**Subject:** Final Response: LGOIMA 22021 - [REDACTED] - Breakdown of streets with high parking infringements & survey results for "all day parking" survey.  
**Attachments:** Appendix 1 - Total Infringements issued from 1 July 2018 to 30 June 2021 by Street.XLSX

Kia Ora,

I refer to your **information request below**, Hamilton City Council is able to provide the following response.

### Request (1)

Can I please get a copy of the report relating to the list of streets who have high parking infringement notice and if possible the breakdown of the tickets.

### Clarification supplied 14 February 2022

Can I please have a list of the top 30 ticketed streets in Hamilton and the breakdown of what these infringements were for. Similar to the Waikato Times but I'm looking for the top 30 streets and the breakdown of the infringements.

### Response (1)

Following a review of the [article](#) in the Waikato Times dated 3 January 2022, please find attached Appendix 1 which gives a breakdown of the number of infringements raised by parking wardens from 1 July 2018 to 30 June 2021, making up the 30 top ticketed streets.

### Request (2)

Request copy of the results from the "all day parking" survey, the recommendation and the decisions made due to the survey.

### Clarification supplied 14 February 2022

Last year, the council had a survey if the community wanted to have an all-day parking in the CBD. Can I please have a copy of the result of the survey, the recommendation and the decisions made due to the survey.

### Response (2)

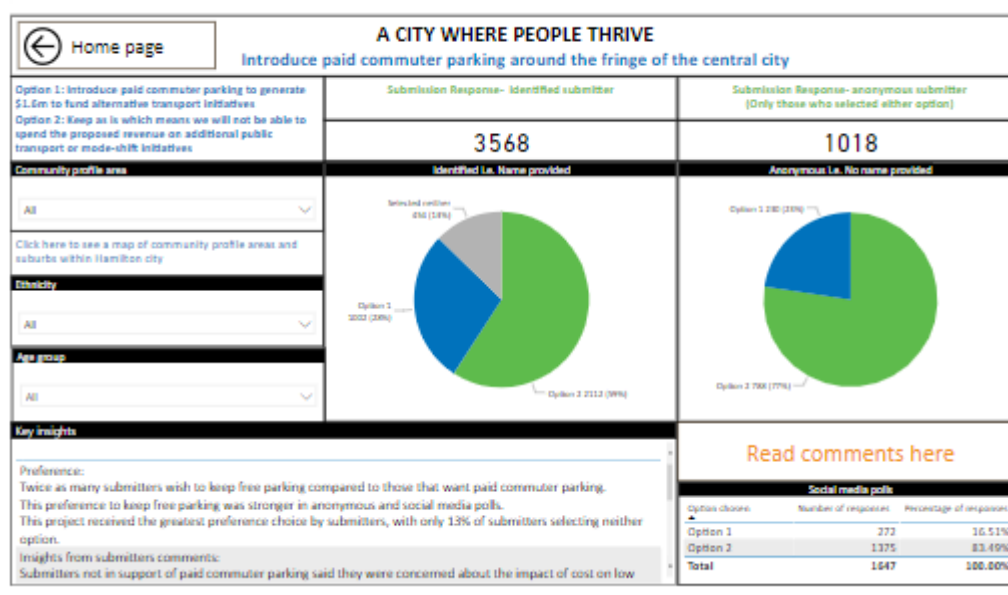
As part of the Long-Term Plan (LTP), Hamilton City Council worked alongside the community to understand what people in Hamilton wanted the future of Hamilton Kirikiriroa to look like. Part of that engagement included requesting feedback about introducing paid commuter parking around the fringe of the Central Business District (CBD). Results and recommendations from this public engagement are publicly available as part of the 2021-31 Long-Term Plan and are available by following the below steps.

1. Click [here](#)
2. Once on the page, scroll down until you see the below table

Submission responses - identified submitters	3568	Submission responses - anonymous submitters	2124
<b>PRIORITY ONE: A city that's easy to live in</b>		<b>PRIORITY FOUR: A fun city with lots to do</b>	
Provide more safer routes for biking, scooting and skating		Second boat jetty at Hamilton Gardens	
Upgrading the Gordonton Road/Puketaha Road intersection		Increasing recreational swim space at Waterworld	
Upgrading the Borman Road/Horsham Downs Road intersection		Charging for car parking at Hamilton Gardens	
Expanding the Hillcrest Library		<b>PRIORITY FIVE: A green city</b>	
<b>PRIORITY TWO: Shaping a city where our people thrive</b>		Gully restoration	
Creative sector funding		<b>FINANCIAL STRATEGY COMMENTS</b>	
Introduce paid commuter parking around the fringe of the central city		<b>OTHER COMMENTS</b>	
<b>PRIORITY THREE: A central city where people love to be</b>		<b>OVERALL DEMOGRAPHICS</b>	
New walking and cycling bridge across the Waikato River		<b>SUBMISSIONS WITH ATTACHMENTS</b>	

- Click on "Introduce paid commuter parking around the fringe of the central city" which is located under **PRIORITY TWO: Shaping a city where our people thrive**

This will open the data collected (like the below image) which you can scroll through for comments, results and recommendations.



You have the right to seek an investigation and review by the Ombudsman of this decision. Information about how to make a complaint is available at [www.ombudsman.parliament.nz](http://www.ombudsman.parliament.nz) or freephone 0800 802 602.

Kind Regards,

## Official Information Team

Legal Services & Risk | People and Organisational Performance

Email: [officialinformation@hcc.govt.nz](mailto:officialinformation@hcc.govt.nz)

**From:** [REDACTED]

**Sent:** Saturday, 12 February 2022 7:00 pm

**To:** official information <[officialinformation@hcc.govt.nz](mailto:officialinformation@hcc.govt.nz)>

**Subject:** Re: Clarification Request: LGOIMA 22021 - [REDACTED] - Breakdown of streets with high parking infringements & survey results for "all day parking" survey.

Hi team

Good day, thank you for your reply.

Can I please have a list of the top 30 ticketed streets in Hamilton and the breakdown of what these infringements were for. Similar to the Waikato Times but im looking for the top 30 streets and the breakdown of the infringements.

Thank you so much for your help.

Kind regards

[REDACTED]

On Tue, Feb 8, 2022 at 10:35 AM official information <[officialinformation@hcc.govt.nz](mailto:officialinformation@hcc.govt.nz)> wrote:

Kia Ora,

As per our right under LGOIMA – we are requesting clarification around your request.

**Request 1:**

What do you mean by “report”?

We do not have one single report, but are able to compile information based on what ever you are after.

For example, there is no report that discusses Streets with High Parking Infringements, but we can gather a list of the top 5 (or 10, 20, etc) ticketed streets in Hamilton. We can also provide a general breakdown of what these infringements were for.

Can you please provide some clarity on exactly the information you are after.

Additionally, we note that there has been a recent article in the [Waikato Times](#) in regards to this same topic. Are you after the same information provided for the basis of this article?

**Request 2:**

No clarification required. The team is currently looking in to this aspect.

Please note, under LGOIMA 13 (7) and (8) – our deadline date will be extended from the date that you reply to this request for clarification.

You have the right to seek an investigation and review by the Ombudsman of this decision. Information about how to make a complaint is available at [www.ombudsman.parliament.nz](http://www.ombudsman.parliament.nz) or freephone 0800 802 602.

Kind Regards,

**Official Information Team**


Legal Services & Risk | People and Organisational Performance

Email: [officialinformation@hcc.govt.nz](mailto:officialinformation@hcc.govt.nz)



Hamilton City Council | Private Bag 3010 | Hamilton 3240 | [www.hamilton.govt.nz](http://www.hamilton.govt.nz)

[Like us on Facebook](#) [Follow us on Twitter](#)



---

**From:** official information <[officialinformation@hcc.govt.nz](mailto:officialinformation@hcc.govt.nz)>

**Sent:** Tuesday, 1 February 2022 12:19 pm

**To:** [REDACTED]

**Cc:** official information <[officialinformation@hcc.govt.nz](mailto:officialinformation@hcc.govt.nz)>

**Subject:** LGOIMA 22021 - [REDACTED] - Breakdown of streets with high parking infringements & survey results for "all day parking" survey.

Kia Ora,

I write to acknowledge your information request of Saturday 29 January 2022 as below.

Please be advised that your request has been passed on to the relevant team within Council and you will be informed of the outcome.

The Local Government Official Information and Meetings Act 1987 requires that we advise you of our decision on whether the Council will provide the requested information as soon as reasonably practicable, and no later than 20 working days after the day we received your request. We will respond to you no later than Monday 28 February 2022.


In light of the current COVID-19 environment we now work and live in, the safety of our employees is paramount. We've made necessary changes to our working environment and operations that may result in limited availability of some of our staff members. We appreciate your patience during this time. Please allow some extra time for a response to your request as we are all doing our best to accommodate the new circumstances.

Kind Regards,

**Tatiana** | Official Information & Legal Support Advisor

Legal Services & Risk | People and Organisational Performance

Email: [officialinformation@hcc.govt.nz](mailto:officialinformation@hcc.govt.nz)



---

**From:** Hamilton City Council <[do.not.reply@hcc.govt.nz](mailto:do.not.reply@hcc.govt.nz)>  
**Sent:** Saturday, 29 January 2022 1:28 pm  
**To:** official information <[officialinformation@hcc.govt.nz](mailto:officialinformation@hcc.govt.nz)>  
**Subject:** HCC Website - Official Information Request ref: HCC-QF-220129-7WOCK-9HX

## HCC Website - Official Information Request

**Reference:** HCC-QF-220129-7WOCK-9HX

**Attachment:** not attached

**Name:** [REDACTED]

**Email address:** [REDACTED]

**Phone number:** [REDACTED]

### Detailed Description of Request

Can I please get a copy of the report relating to the list of streets who have high parking infringement notice and if possible the breakdown of the tickets.

also, last year, the council had a survey if the community wanted to have an all day parking in the CBD. Can I please have a copy of the result of the survey, the recommendation and the decisions made due to the survey.

Thank you in advance and I hope to hear from you soon

**Organisation:** not supplied

# Total Infringements raised by Parking Wardens from 1 July 2018 to 30 June 2021 by Street

Offences	Victoria Street	Worley Place	Alexandra Street	Bryce Street	Collingwood Street	Ward Street	London Street	Harwood Street	Horne Street	Anglesea Street	Barton Street	Selwyn Street	Tristram Street	Knox Street	Rostrevor Street	Cook Street	Grantham Street	Hood Street	Alma Street	Hill Street	Viabou Street	Clarence Street	Garden Place	Hillcrest Road	Grey Street	Seddon Street	Sonning Street	Princes Street	Lake Road	Thackeray Street	
C101 No evidence of current WOF	922	468	398	295	312	404	274	225	156	218	432	189	97	122	94	95	13	133	124	64	60	67	268	32	49	107	112	33	26	59	
C201 No evidence of current COF	7	1	1	1	2	3	3	-	2	1	-	1	2	1	1	-	-	-	-	-	-	-	1	-	-	-	-	-	-	-	-
P101 Parked within an intersection	-	-	-	-	-	-	-	-	-	-	-	-	-	-	-	-	-	-	-	-	-	-	-	-	-	-	-	-	-	-	
P102 Parked within 6m of an intersection	1	-	-	-	-	-	-	-	-	1	2	-	-	-	-	-	-	-	-	-	-	-	-	-	-	-	-	-	-	-	
P103 Parked near corner bend rise dip	-	-	-	-	1	1	-	-	-	-	1	-	-	-	-	-	-	-	-	-	2	1	-	-	-	-	-	-	-	-	
P105 Parked in a prohibited area	202	2,356	121	6	20	114	9	2	-	21	11	-	1	-	-	-	3	4	9	-	3	-	89	-	-	5	1	-	-	-	
P106 P240 Parked over the time limit	1	-	-	-	-	-	-	-	-	-	-	-	-	-	-	-	-	-	-	-	-	-	-	-	-	-	-	-	-	-	
P106 P5 Parked over the time limit	10	-	1	-	2	-	1	-	-	-	-	2	-	5	-	-	-	1	-	126	1	-	-	-	6	-	-	-	-	-	
P106 Parked over the time limit	1,670	10	16	8	980	232	1,385	148	2,757	301	9	1,382	2,033	1,251	880	1,066	1,200	6	6	758	659	2	-	484	486	350	-	2	547	449	
P107 Parked on broken yellow line	164	55	34	73	92	235	57	2	89	25	2	722	5	2	21	5	25	14	24	1	12	3	-	70	9	11	-	2	21	-	
P108 Parked area reserved hire vehicles	138	1	18	-	129	-	1	-	-	10	-	1	-	-	-	12	3	2	-	-	-	-	-	-	2	4	-	-	1	-	
P109 Parked within 6M of a bus stop sign	-	-	-	-	1	-	-	-	-	1	-	-	-	-	-	-	-	-	-	-	-	-	-	1	1	2	-	-	1	-	
P110 Parked obstructing vehicle entrance	13	16	6	10	4	18	21	6	44	9	3	6	5	6	2	9	-	1	3	14	18	4	-	5	2	8	-	-	8	22	
P111 Parked near fire hydrant	-	2	12	1	6	-	1	-	-	1	7	-	-	1	-	-	1	-	-	-	-	-	-	-	-	1	-	-	-	-	
P113 Double parked	1	4	3	2	-	3	1	-	-	-	7	-	-	-	-	-	-	-	1	-	3	1	-	-	-	-	-	-	-	-	
P114 Incorrect kerb parking	2	28	4	18	11	25	10	9	9	3	3	3	-	-	-	-	-	5	2	2	-	-	-	-	-	2	-	2	-	1	
P115 Parked on a footpath or cycle path	51	1	4	15	5	12	4	3	9	23	2	1	23	5	7	5	-	13	26	-	14	-	-	1	9	8	-	4	10	9	
P116 Parked trailer on road over 7 days	2	2	2	4	-	1	-	-	-	-	-	-	-	-	-	1	-	-	-	-	-	-	-	-	-	-	2	-	-	-	
P117 Inconsiderate parking	7	4	1	1	13	12	1	-	1	5	3	1	2	2	-	4	-	2	3	-	5	-	2	1	1	1	1	-	-	-	
P119 Loading zone not class specified	149	902	1	-	1	6	-	-	-	-	95	2	-	-	-	1	-	41	-	-	-	-	1	-	12	-	-	-	-	-	
P119 Loading zone not loading/unloading	149	26	85	27	56	70	10	1	-	7	13	4	-	-	-	-	-	4	2	-	2	-	-	-	-	-	-	-	-	-	
P119 Loading zone unattended max time	40	12	29	1	30	22	4	-	-	4	4	-	-	-	-	-	-	2	1	-	2	-	-	-	1	-	-	-	-	-	
P120 Incorrect angle parking	-	3	-	-	-	1	-	-	-	-	-	-	-	-	-	-	-	3	-	-	-	-	-	-	-	-	-	-	-	-	
P124 Parked wrong way in one way street	-	-	-	-	-	-	-	-	-	-	-	-	-	-	-	-	1	-	-	-	-	1	-	-	-	-	-	-	-	-	
P127 Parked on a flush median or island	2	-	-	-	-	3	-	-	-	-	-	-	-	-	-	-	-	-	2	-	-	-	-	-	3	2	1	-	-	-	
P128 Parked in a special vehicle lane	1	-	-	-	2	2	-	-	-	5	-	-	-	-	-	-	-	1	-	-	-	-	-	-	1	-	-	-	-	-	
P132 Service vehicle unattended reserved	4	-	-	-	1	2	-	-	-	-	-	-	-	-	-	-	-	-	-	-	-	-	-	-	-	-	-	-	-	-	
P136 Parked in Area res for charging EV	-	-	-	4	1	-	-	-	1	1	1	-	-	-	-	-	-	-	-	-	-	-	-	-	-	-	-	-	-	-	
P236 Heavy vehicle 1 hour residential	-	-	-	-	-	-	-	-	-	-	-	-	-	-	-	-	-	-	-	-	-	-	-	-	-	-	-	-	-	-	
P241 Vehicle on road for repair	-	-	-	-	-	-	-	-	-	-	-	-	-	-	-	-	-	-	-	-	-	-	-	-	-	-	-	-	-	-	
P244 Encroached metered space	39	6	18	7	13	17	13	10	-	11	25	1	2	-	2	-	1	5	1	-	2	-	-	-	-	1	-	1	-	-	
P350 Parked on lawn garden or verge	1	-	-	-	-	-	-	-	38	3	-	-	-	1	7	2	2	-	-	-	8	-	-	2	-	-	-	-	-	2	
P401 Operated unregistered motor vehicle	68	32	25	21	15	11	22	14	10	18	17	16	8	15	6	2	1	16	9	2	2	5	8	4	2	6	1	3	1	3	
P402 Operated unlicensed motor vehicle	4	1	2	4	-	-	1	-	1	1	4	1	-	6	1	-	-	3	-	-	-	-	1	-	-	-	-	-	3	-	
P403 Registration plates not affixed	2	-	-	2	-	1	1	-	-	-	-	-	-	-	-	1	-	-	-	-	-	-	-	-	-	-	1	-	-	-	
P404 Unauthorised registration plate	-	-	-	-	-	-	-	2	-	-	1	2	-	-	-	-	-	-	1	-	-	-	-	-	-	-	-	-	-	-	
P405 Displayed unauthorised licence	3	-	-	-	-	1	-	-	1	-	1	1	-	1	1	-	-	-	1	1	-	-	-	-	-	-	-	-	-	-	
P408 Obscured registration plate	-	-	-	-	-	-	-	-	-	-	-	-	-	-	-	-	-	-	-	-	-	-	-	-	-	-	-	-	-	-	
P410 Exemption from licensing	72	31	36	18	16	28	18	19	15	21	32	22	7	2	5	6	-	11	14	1	3	6	15	-	1	6	4	2	1	-	
P411 Licence label not affixed	1,729	756	771	582	527	774	475	337	250	390	816	234	134	127	153	120	20	248	189	79	72	103	301	77	79	145	147	67	45	47	
P508 Parked in a clearway	3	3	-	1,353	-	3	-	-	-	281	2	1	236	-	-	-	-	-	-	-	-	-	-	-	-	-	-	-	-	-	
P969 Parked in an area for the disabled	68	90	113	11	15	90	26	-	-	2	23	24	4	4	2	-	2	-	38	-	-	2	5	-	7	-	1	2	-	-	
Q116 No display pay & display ticket	-	1	-	2	-	-	-	-	-	-	1	-	-	-	-	-	-	-	-	-	-	-	-	-	-	-	380	-	-	-	
Q124 Parked vehicle for purpose of sale	-	-	-	-	-	-	-	-	-	-	-	-	-	-	-	-	-	-	-	-	-	-	-	-	-	-	-	-	-	-	
Q125 Parked vehicle for advertising	-	-	-	-	-	-	-	-	-	-	-	-	-	-	-	-	-	-	-	-	-	-	-	-	-	-	-	-	-	-	
Q126 Displaying expired P&D receipt	2	1	-	2	7	-	-	1	-	-	4	-	-	-	-	-	1	-	-	-	-	-	-	-	-	-	-	-	-	-	
Q204 P240 Parked over max meter period	1	-	1	1	-	-	-	-	-	-	-	-	-	-	1	-	-	1	1	-	-	-	-	-	-	-	-	-	-	-	
Q204 Parked on an expired meter	4,949	1,294	3,525	2,180	2,767	2,347	1,667	3,161	-	1,856	1,452	-	6	235	596	-	9	709	654	-	8	531	-	-	-	-	-	478	93	-	
Total Tickets Recorded by Street	10,477	6,106	5,227	4,649	5,029	4,438	4,005	3,940	3,383	3,219	2,973	2,616	2,565	1,786	1,779	1,329	1,282	1,225	1,111	1,048	876	726	691	677	671	659	651	596	757	592	

Source: Authority - Infringement Master Table - February 2022

Note: The Infringement master table records details for every infringement raised by a parking warden. Some may have been withdrawn for various reasons, including infringements cancelled and new infringement raised for vehicles remaining for a longer period under offence P106